



2022 Taiwan KOM Gran Fondo Challenge Tour

The amazing riding experience combining Taiwan KOM and exclusive cycling in central Taiwan !

The Taiwan KOM Challenge Gran Fondo was created by cyclists, for cyclists. This brand new 3-day event celebrates not just the existing Taiwan KOM Challenge but also allows the participants to explore the region around Sun Moon Lake, together in a group, on roads less travelled, and to test themselves against the clock on timed sections within the routes on Day 2 and 3.

In bringing a European-style event to Taiwan, we hope to provide cyclists in Taiwan and from further afield what they have been waiting for: a true multi-day cycling experience in this beautiful land.

Event directed by : MOTC, Hualien/Nantou County Government

Event organized by : Taiwan Cyclist Federation

Event date : October, 27~30 (Thu.~Sun.), 2022.

Participant gathering : October 27 (Thu.) 10 : 00 at Taipei MRT Xindian District Office Station(G02) Exit 2 (7-11 Convenience Store). Transportation to Hualien.

Event Route : Total distance 305 kms, total elevation gains 7,999 meters.

Date	Depart time	Route ITT section	Closing Time	Dist./Elev. ITT dist./elev.
October 28 (Fri.)	06:00	Hualien Qixingtang → Route 9 → Route 8 → Tianxiang → Xibao → Xinbaiyang → Bilu Sacred Tree → Guanyuan Gas Station → Dayuling → Route 14A → Wuling Pass.	15:00	105Km / 3275 m
October 29 (Sat.)	08:00	Hotel del lago Nantou-Yuchih-Route 131-Mingtang reservoir-Shuili-Route Tou 54-Jiji-Route Tou 27-Chungliao Township-Route Tou 26-Route Tou	13:00	86 Km / 2260 m 13 Km / 767 m

		68-Yuchih-Hotel del lago Nantou. ITT section : Chunliao-Route Tou 26 hilltop.		
October 30 (Sun.)	08:00	Hotel del lago Nantou-Route Tou 69-Yuchih-Route 131-Puli-Route Tou 71-Chousher Tunnel-Wuchieh Tribe-Chibing Tribe-Songlin Tribe-Chinai Tribe-Aowanda-Route Tou 83-Wanda Reservoir-Wusher-Route 14-Puli-Route 21-Yuchih. ITT section : Songlin Tribe-Chinai Tribe-Aowanda.	14:30	113Km / 2,464 m 10 Km / 461 m

Participants : Cyclists 16-years old or above, who like to enjoy the long-distance challenge cycling.

Age Categorization : Male/Female, Age 16~75 with every 5 years of age.

Event Price : NT\$33,000/person (Including chip deposit NT\$500)(2-bed Twin room. Extra NT\$8,000 for Single room.)

Price includes :

- **Number identification :** Stickers for helmet, bike and bags.
- **Great souvenirs :** KOM Jersey · KOM Gran Fondo Shirt · KOM Gran Fondo trophy · KOM T-shirt · KOM bag · KOM finisher medal · electronic finisher certificate · DT SWISS 小帽.
- **Premium accommodations :** 3-night hotel room, breakfast /lunch /dinner, water supply during riding.
- **Full transportation :** 3-day support vehicle, transportation from and to Taipei.
- **Insurance :** NT\$3-million travel insurance+NT\$100-thousand medical insurance.

How to register : Please visit our website www.cyclist.org.tw for the entry linkage. The entry ends by september 30 or on a fully booking.

The meals :

Date	10/27 (Thu.)	10/28 (Fri.)	10/29 (Sat.)	10/30 (Sun.)
Breakfast	X	Hotel breakfast	Hotel breakfast	Hotel breakfast
Lunch	Dageeli Tribe House Taroko specialty meal	Event lunch Bread/dessert box	JJ Tea House Local specialty meal	Kiln baked bread/PIZZA
Dinner	Hualien fish port Seafood meal	Sun Moon Lake Puli specialty meal	Sun Moon Lake Aboriginal specialty meal	
Hotel	Kadda Hotel Hualien	Hotel del lago Nantou (Moon)		X

The hotels (or same level):

Date	Location	Hotel information	Level
10/27 (Thu.)	Hualien	Kadda Hotel Hualien. TEL: 03-8316631. No. 2-6, Minchuan Road, Hualien City, Hualien County. www.kaddahotel.com	★★★
10/28 (Fri.)	Hotel del lago, Nantou	Hotel del lago Nanto (Moon). TEL: 049-2856688.	★★★★
10/29 (Sat.)		No. 101, Zhongshan Rd., Yuchi Township, Nantou County. www.dellago.com.tw	

The epidemic response : Participants should follow all guidelines announced valid for the event days.

Awarding :

1. All participants may achieve trophy, KOM finisher medal, and the finisher certificate.



2. The 3-day overall ranking top 1 male/female will be awarded one set of the LOOK pedal sponsored by La Boutique Du Velo.
3. Each age-category 3-day ranking top 1 male/female will be awarded one KOM cycling jersey.
4. The 3-day overall ranking 1st: DT Swiss wheel set.

Notices :

1. The exclusive support team provide you an unique and enjoyable cycling trip experiencing the amazing beauty and scenery of Taiwan, together with all cycling friends from all over the world!
2. The scheduled accommodation may vary due to force majeure factors. Thank you for the understanding.
3. Please bring your own bicycle.
4. Suggested equipment: Cycling gloves, Helmet (MUST), cycling water bottle, sun glasses.
5. During the riding, please follow the traffic rules and the safety reminding from the organizer.

For more information please contact : Taiwan Cyclist Federation / TEL :

02-8919-3595 / FAX : 02-8919-3311

Wbsite: www.cyclist.org.tw

E-mail : service@cyclist.org.tw

Souvenir :

● Souvenir T-Shirt



合身 圓領衫	胸圍		身長		適用範圍	
	英吋	公分	英吋	公分	身高	體重
XS	18	45.7	26	66.0	150~158	40~50
S	19	48.3	27	68.6	155~162	50~60
M	20	50.8	28	71.1	160~167	60~70
L	21	53.3	29	73.7	165~172	70~80
XL	22	55.9	29.5	74.9	170~177	80~90
2XL	23	58.4	30	76.2	175~182	90~100
3XL	24	61.0	30	76.2	180~	100~
	腋下平量		肩點直量		建議參考	



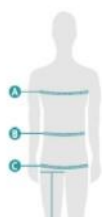
- KOM Jersey - (Please choose a Black or Red Jersey)



車衣尺寸表

尺碼	1/2胸寬長 公分	前中衣長 公分	肩袖長 公分	後中衣長 公分
XS	43	46	34.5	62.5
S	45	48.5	35.5	65
M	47	51	36.5	67.5
L	49	53.5	37.5	70
XL	51	56	38	72.5
2XL	53	57.5	39	74
3XL	55	59	40	75.5

衣服尺寸對照表僅供選碼參考，生產有約正負1cm誤差範圍，請依衣服實際尺寸為主。




車衣選碼參考 (衡量單位為CM)

尺碼	XS	S	M	L	XL	2XL	3XL
A. 胸圍	84-88	88-92	92-96	96-100	100-104	104-108	108-112
B. 腰圍	74-78	78-82	82-86	86-90	90-94	94-98	98-102
C. 臀圍	86-90	90-94	94-98	98-102	102-106	106-110	110-114

此尺寸對照表僅供參考，會依實際布料特性和個人身形與穿著習慣而有所不同。

● JUNIPER_Arm Shield




JUNIPER_Arm Shield					
尺碼	S	M	L	XL	XXL
Upper Arm Opening	23cm	24cm	25cm	26cm	27cm
Wrist Opening	15cm	16cm	16.5cm	17cm	18cm
Full Length	40cm	41cm	42cm	43cm	44cm

- KOM Bag



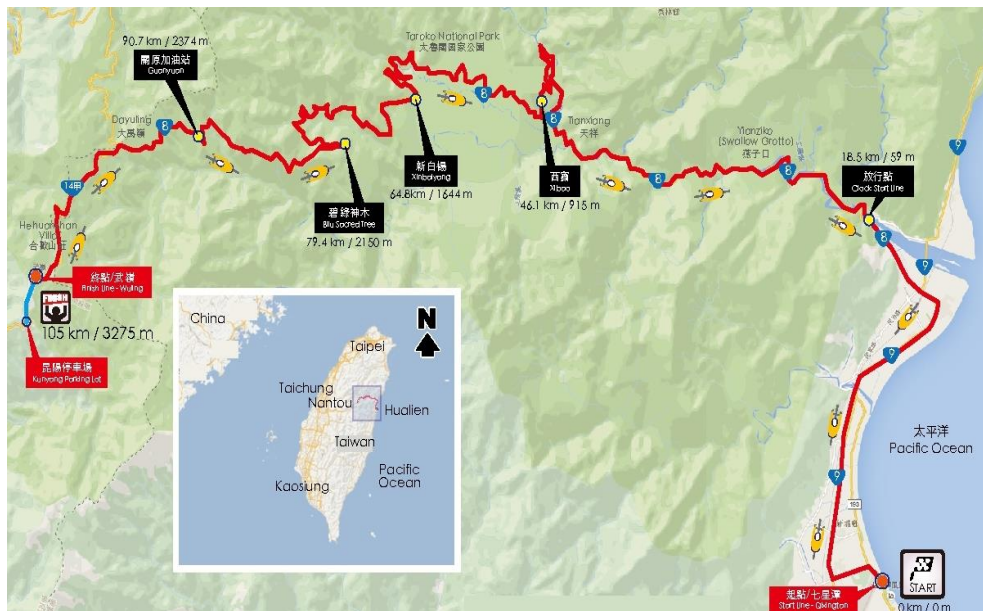
- Medal



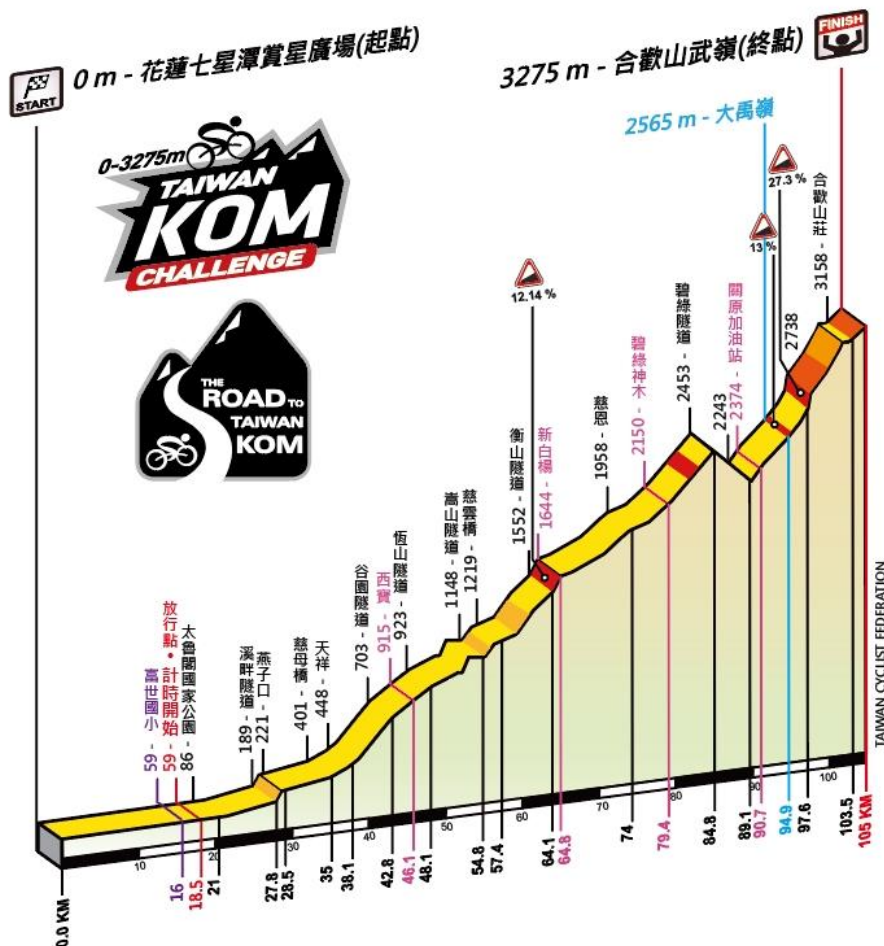
10/28 route :

Hualien Qixingtian → Route 9 → Route 8 → Tianxiang → Xibao → Xinbaiyang
→ Bilu Sacred Tree → Guanyuan Gas Station → Dayuling → Route 14A → Wuling Pass.
(FINISH). 105 Km/3,275 m.

◆ 路線圖 Route Map



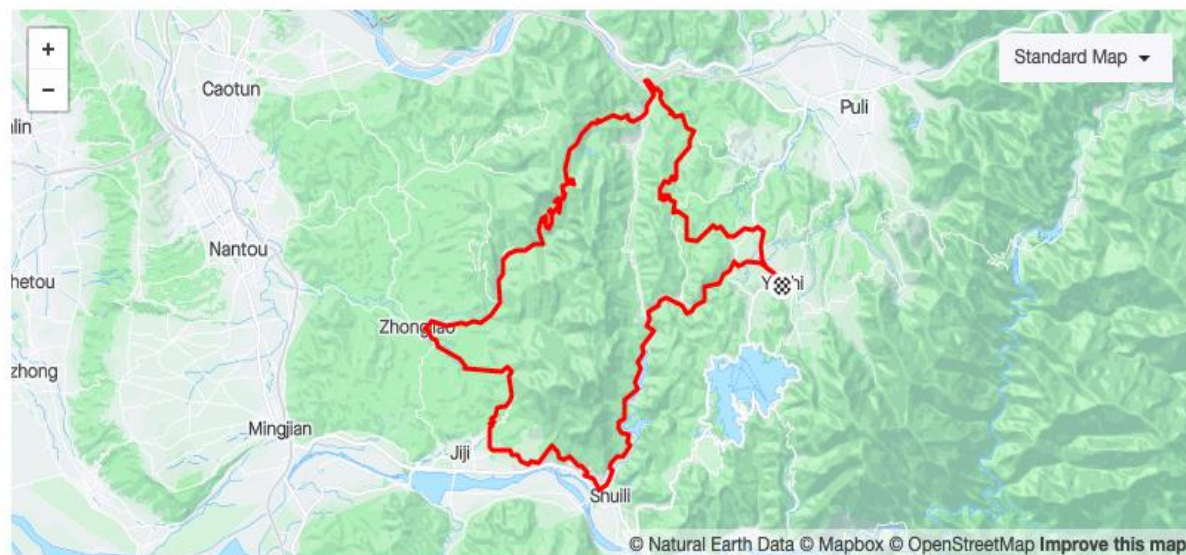
◆ 高度圖 Profile



10/29 route :

LeaLea Garden Hotel Nantou-Yuchih-Route 131-Mingtan reservoir-Shuili-Route Tou
54-Jiji-Route Tou 27-Chungliao Township-Route Tou 26-Route Tou 68-Yuchih-LeaLea
Garden Hotel Nantou. 86 Km/2,260 m.

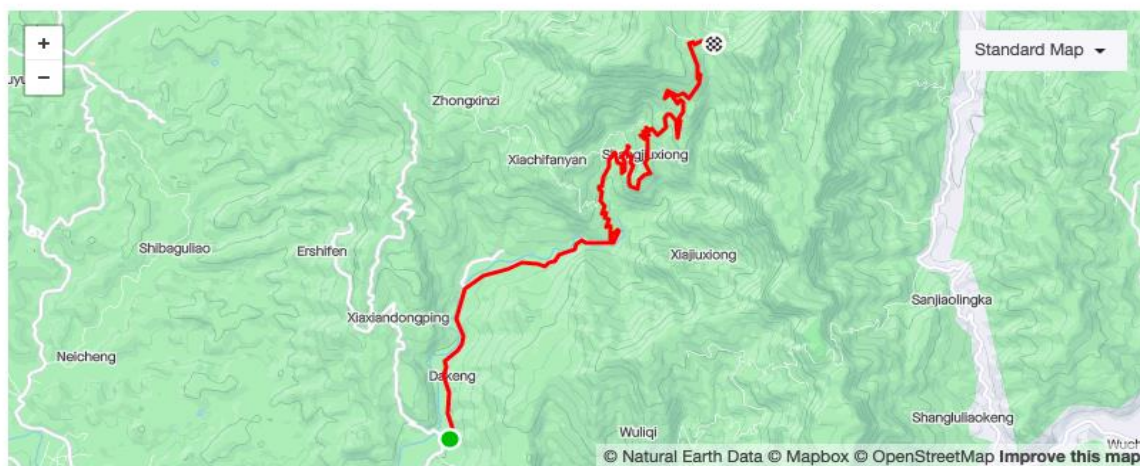
◆ Route Map



◆ Profile



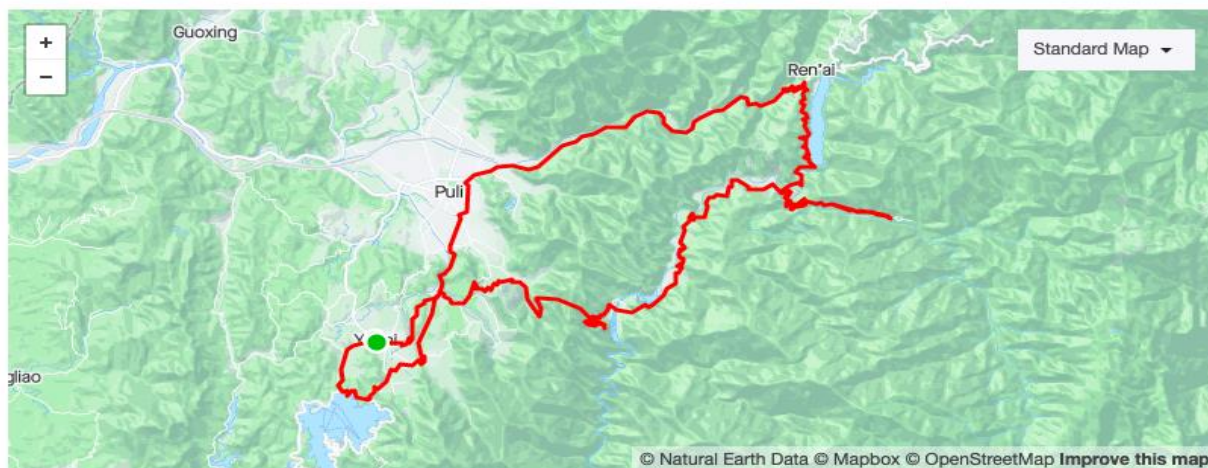
◆ ITT section : 13 Km / 767 m



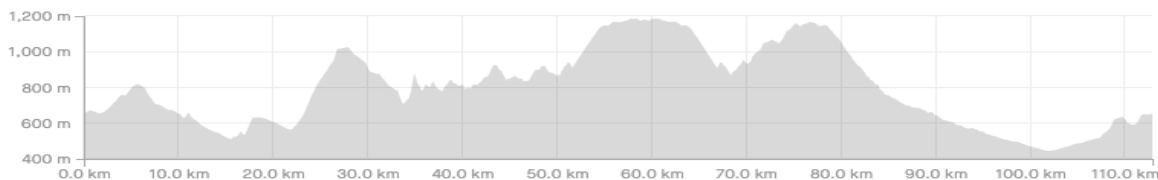
10/30 route :

LeaLea Garden Hotel Nantou-Route Tou 69-Yuchih-Route 131-Puli-Route Tou 71-Chousher Tunnel-Wuchieh Tribe-Chibing Tribe-Songlin Tribe-Chinai Tribe-Aowanda-Route Tou 83-Wanda Reservoir-Wusher-Route 14-Puli-Route 21-Yuchih. 113Km/2,464 m.

◆ Route Map



◆ Profile



◆ ITT section : 10 Km / 461 m

